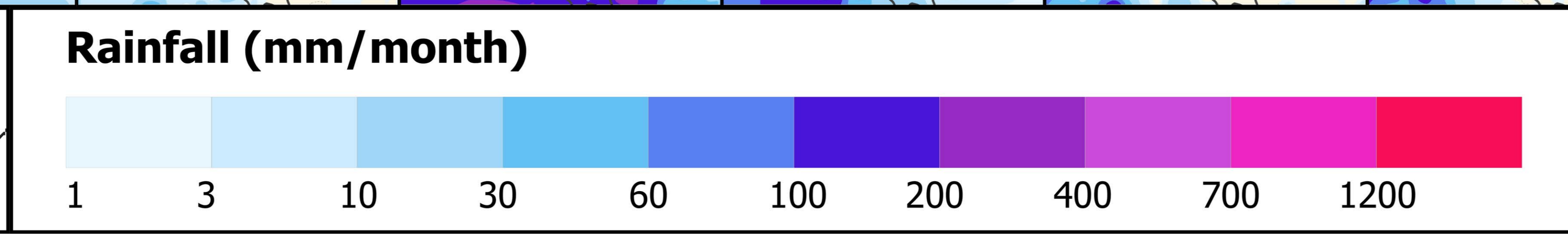
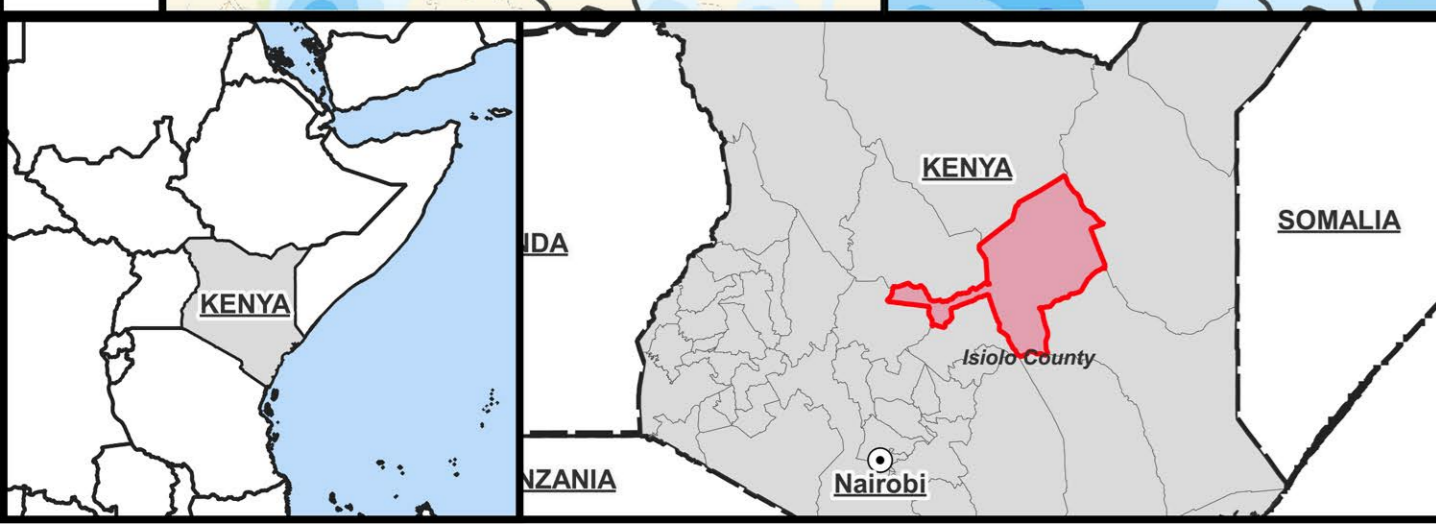
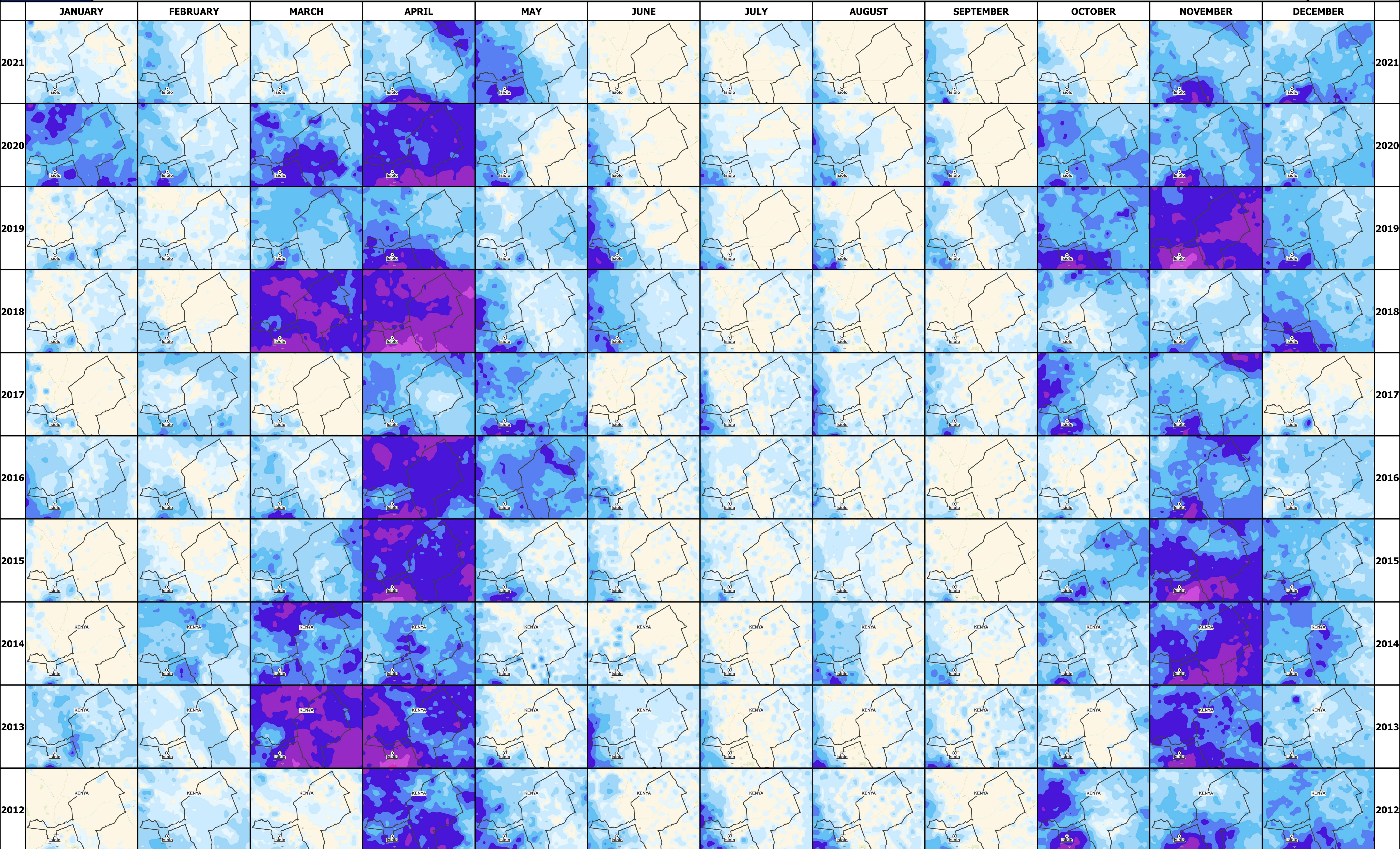




# Ten-Year Monthly Rainfall in Isiolo County - Satellite estimates from January 2012 to December 2021



## Building Drought Resilience in Isiolo County through Sustainable Livelihoods (DRIC)



This map is produced in the framework of the Building Drought Resilience in Isiolo County through Sustainable Livelihoods (DRIC) Project. It is a 4-year initiative funded by the European Union, aimed at enhancing Food and Nutrition Security (FNS) for vulnerable Pastoralist and Agro-pastoralist Communities in Isiolo County, generating Sustainable livelihoods, protecting productive assets and improving climate smart County service delivery. The project is lead by Amref Health Africa.

The map is produced by TriM - Translate into Meaning that is providing to Amref Health Africa a Climatology Consultancy to support the co-design of the Climate Service Data System and deliver reliable and easy to understand information to community members for Disaster Risk Reduction in Isiolo County.

Baseline precipitation data are derived from NASA-JAXA Global Precipitation Measurement (GPM) satellite data (<https://pmm.nasa.gov/gpm/>).

